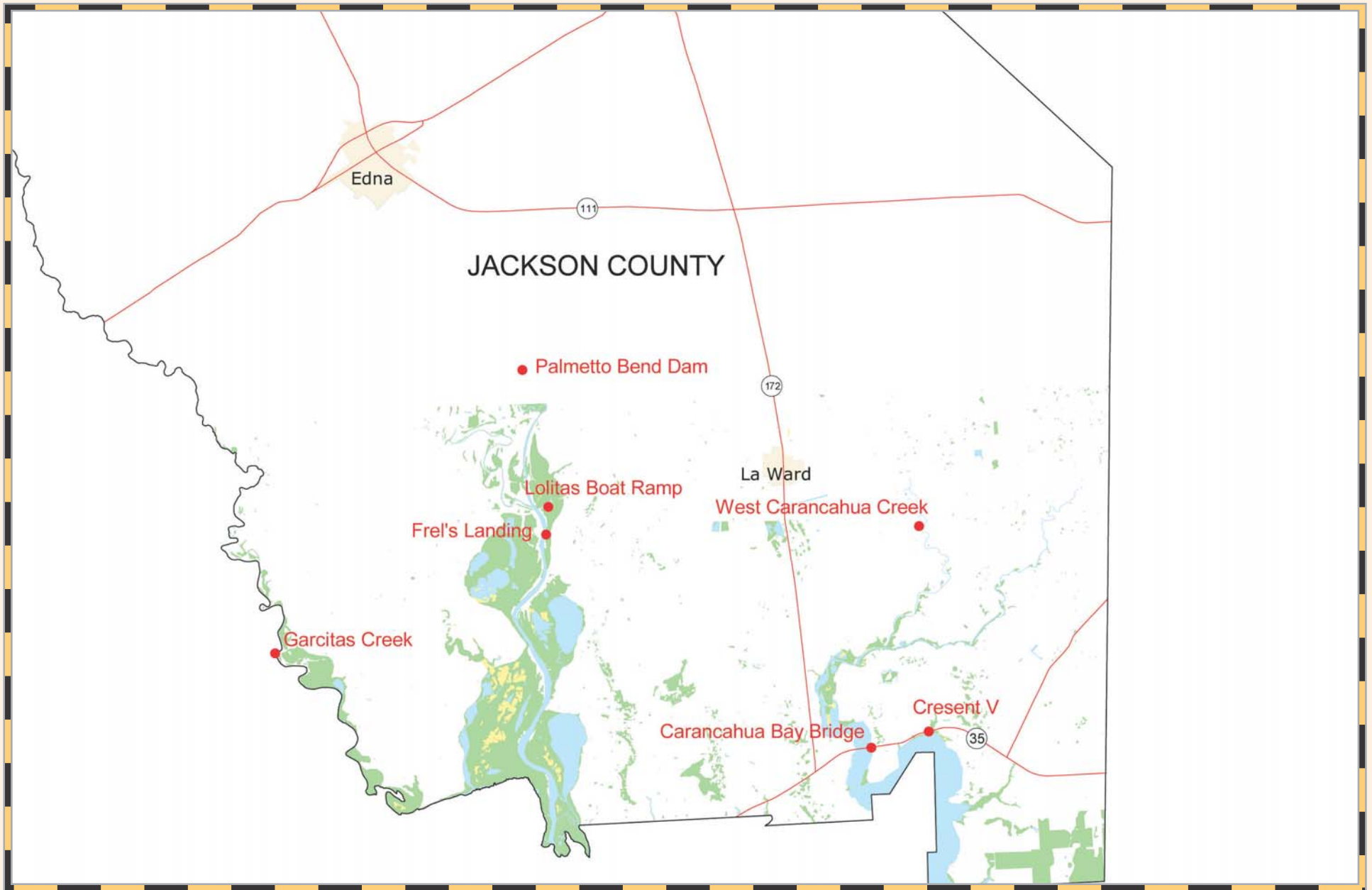



JACKSON COUNTY

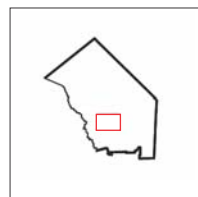

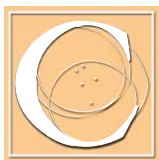
Site/Area	Location (Includes nearest city/town)	Fishing	Swimming	Wildlife Viewing	Picnicking	Camping	WindSurfing	Boat Ramp	Boat Dock	Pier	Restroom	Shower	Electricity/Lighting	Fresh Water	Concession	Entrance/Parking Fee	Access for the Mobility Impaired	Gulf Access	Bay/River/Lake Access
Carancahua Bay Bridge	Highway 35 at Carancahua Bay bridge Point Comfort	●																	●
Crescent V	2 miles from Carancahua Bay bridge on Highway 35, Point Comfort	●		●				●		●							●		●
Frel's Landing	End of Frel's Road, Lolita	●	●	●		●		●									●		●
Garcitas Creek	East bank of FM Road 616 at Victoria County line, Port Lavaca	●	●	●				●											●
Lolita's Boat Ramp	Highway 616 at river bridge, Lolita	●		●				●	●										●
Palmetto Bend Dam	Highway 3131, Vanderbilt	●		●	●														●
West Carancahua Creek	County Road 457, La Ward				●			●											●



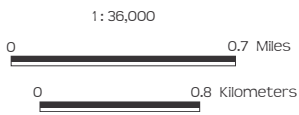

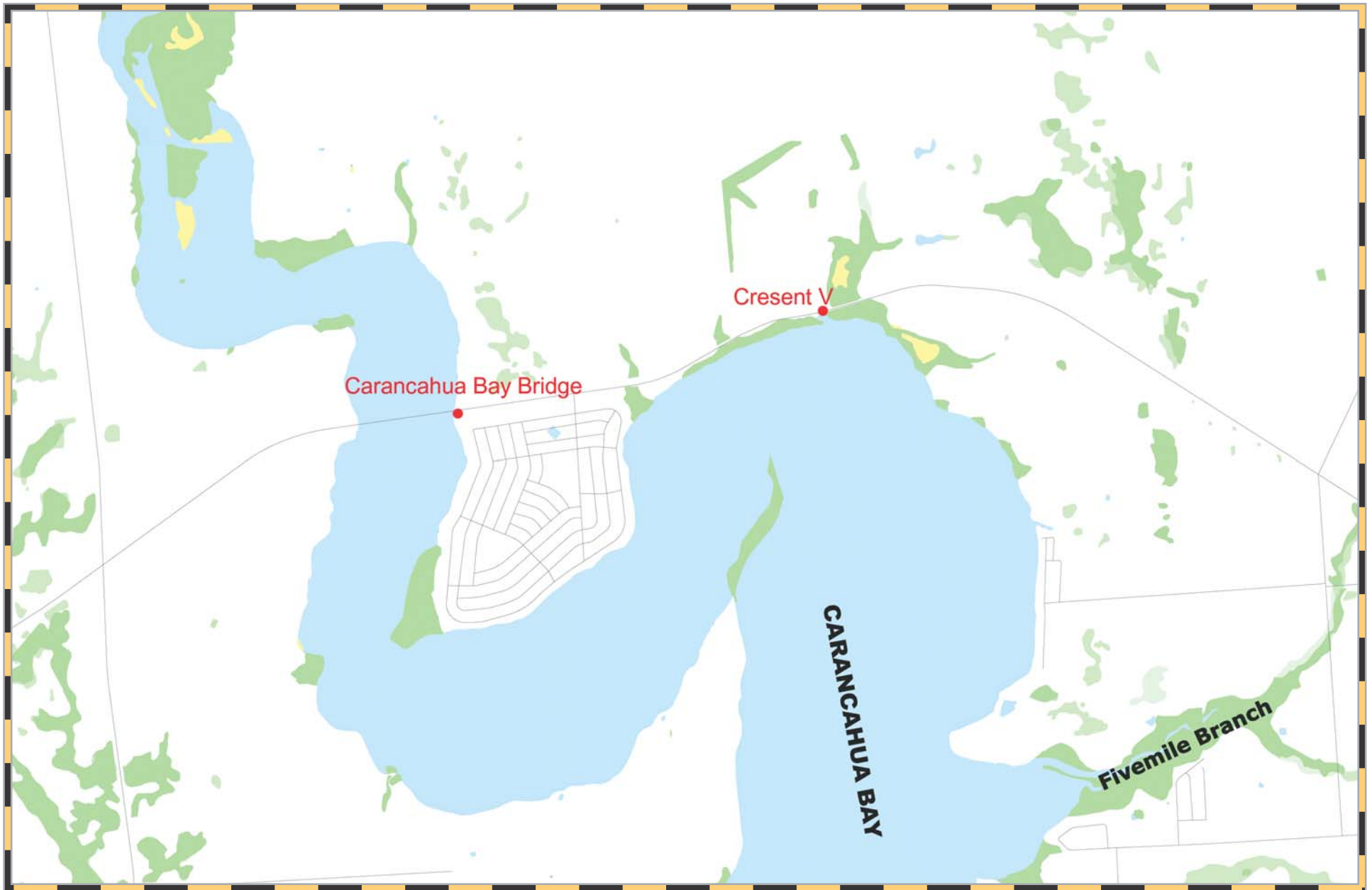
JACKSON



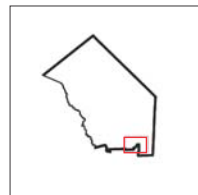
- Beach and Bay Access
- Dunes
- Inundation Water
- Sewage/Industrial
- Urbanized Area
- Flats
- Mangroves
- Water
- Beach
- Intermittent Water
- Sea Grass
- Wetlands



- | | | | |
|----------------------|--------------------|------------------|-------------------|
| Beach and Bay Access | Dunes | Inundation Water | Sewage/Industrial |
| Urbanized Area | Flats | Mangroves | Water |
| Beach | Intermittent Water | Sea Grass | Wetlands |



1:36,000



- | | | | |
|----------------------|--------------------|------------------|-------------------|
| Beach and Bay Access | Dunes | Inundation Water | Sewage/Industrial |
| Urbanized Area | Flats | Mangroves | Water |
| Beach | Intermittent Water | Sea Grass | Wetlands |

JACKSON - CARANCAHUA BAY