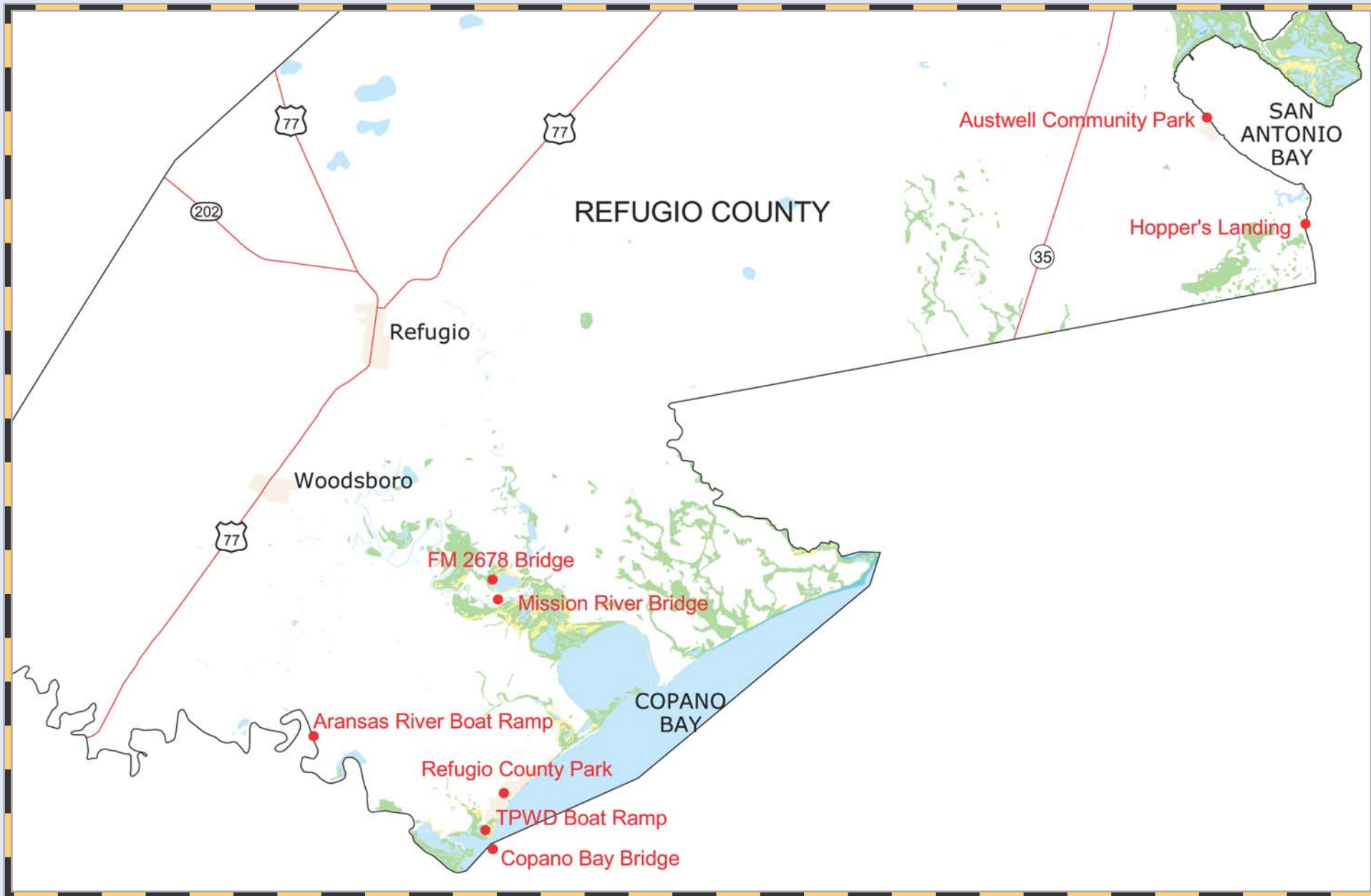

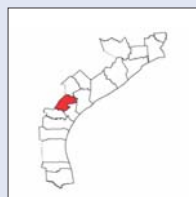


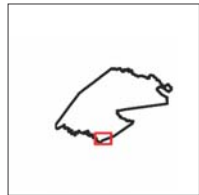
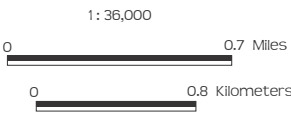
REFUGIO COUNTY

Site/Area	Location (Includes nearest city/town)	Fishing	Swimming	Wildlife Viewing	Picnicking	Camping	Windsurfing	Boat Ramp	Boat Dock	Pier	Restroom	Shower	Electricity/Lighting	Fresh Water	Concession	Entrance/Parking Fee	Access for the Mobility Impaired	Gulf Access	Bay/River/Lake Access
Aransas River Boat Ramp	South of Bonnie View	●		●				●											●
Austwell Community Park	Austwell	●		●				●		●			●				●		●
Copano Bay Bridge	FM 136, Bayside	●		●															●
FM 2678 Bridge	North of Mission River, Refugio	●		●															●
Hopper's Landing	FM 2040 & Hopper Road, Austwell 361-286-3331	●				●		●	●				●			●			●
Mission River Bridge	FM 2678, Refugio	●		●															●
Refugio County Park	Bayside	●		●															●
Texas Parks & Wildlife Department Boat Ramp	Off of FM 136, Bayside	●		●				●	●								●		●



REFUGIO


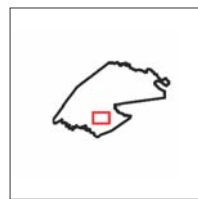
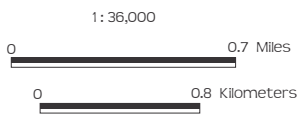




- | | | | |
|----------------------|--------------------|------------------|-------------------|
| Beach and Bay Access | Dunes | Inundation Water | Sewage/Industrial |
| Urbanized Area | Flats | Mangroves | Water |
| Beach | Intermittent Water | Sea Grass | Wetlands |



REFUGIO - MISSION RIVER





1:36,000

0 0.7 Miles

0 0.8 Kilometers



- | | | | |
|----------------------|--------------------|------------------|-------------------|
| Beach and Bay Access | Dunes | Inundation Water | Sewage/Industrial |
| Urbanized Area | Flats | Mangroves | Water |
| Beach | Intermittent Water | Sea Grass | Wetlands |