

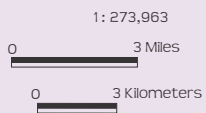
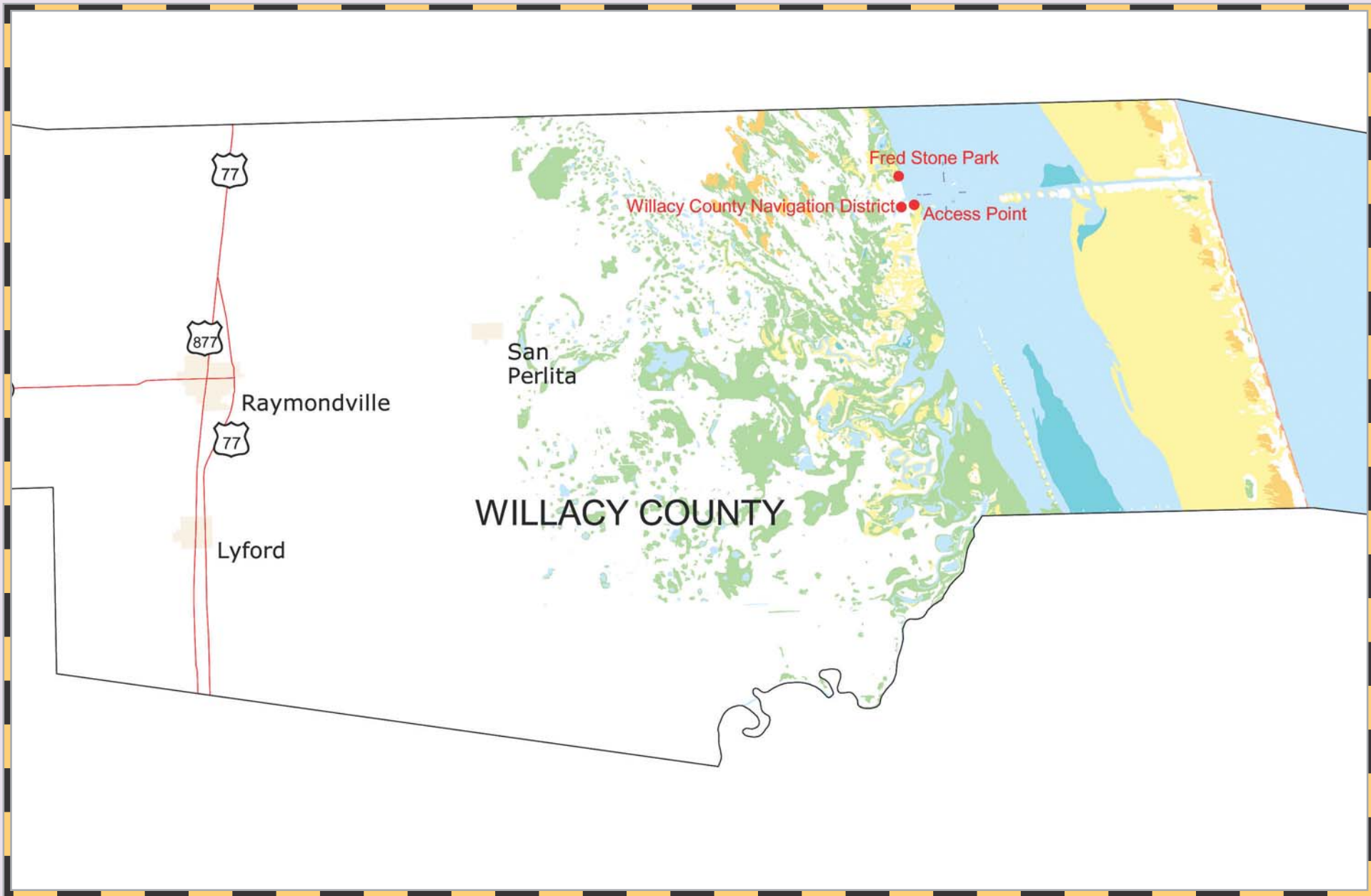


# WILLACY COUNTY

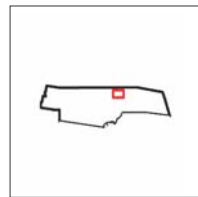
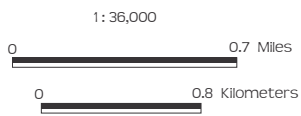
Site/Area	Location (Includes nearest city/town)	Fishing	Swimming	Wildlife Viewing	Picnicking	Camping	Windsurfing	Boat Ramp	Boat Dock	Pier	Restroom	Shower	Electricity/Lighting	Fresh Water	Concession	Entrance/Parking Fee	Access for the Mobility Impaired	Gulf Access	Bay/River/Lake Access
Access Point	Just past Matagorda and Bayview Port Mansfield	●		●															●
Fred Stone Park	End of North Shore Drive Port Mansfield	●	●	●	●	●				●	●		●	●			●		●
Willacy County Navigation District	Laguna Street, Port Mansfield				●			●	●		●		●	●			●		●







WILLACY - PORT MANSFIELD



- |                      |                    |                  |                   |
|----------------------|--------------------|------------------|-------------------|
| Beach and Bay Access | Dunes              | Inundation Water | Sewage/Industrial |
| Urbanized Area       | Flats              | Mangroves        | Water             |
| Beach                | Intermittent Water | Sea Grass        | Wetlands          |